




301

 GPS Map Camera



Mumbai, Maharashtra, India

Mangalayatan, Paranjape B Scheme, Road 1, Vile Parle East,
Navpada, Vile Parle East, Vile Parle, Mumbai, Maharashtra
400057, India

Lat 19.105848°

Long 72.852361°

26/03/22 10:29 AM



Mumbai, Maharashtra, India
 Mangalayatan, Paranjape B Scheme, Road 1, Vile Parle East,
 Navpada, Vile Parle East, Vile Parle, Mumbai, Maharashtra
 400057, India
 Lat 19.105862°
 Long 72.852364°
 26/03/22 10:28 AM



U.S.C. EXAMINATION - MAR. APRIL - 2022
BLOCK NO.
6

305

GPS Map Camera




Mumbai, Maharashtra, India
Mangalayatan, Paranjape B Scheme, Road 1, Vile Parle East,
Navpada, Vile Parle East, Vile Parle, Mumbai, Maharashtra
400057, India
Lat 19.105855°
Long 72.852366°
26/03/22 10:28 AM

Subje
Medi
Centr
Date
Time



H.S.C. EXAMINATION - MAR. APRIL - 2022
BLOCK NO.
7

306

 GPS Map Camera




Mumbai, Maharashtra, India
Mangalayatan, Paranjape B Scheme, Road 1, Vile Parle East,
Navpada, Vile Parle East, Vile Parle, Mumbai, Maharashtra
400057, India
Lat 19.105854°
Long 72.852336°
26/03/22 10:28 AM



H.S. EXAMINATION - MAR. APRIL - 2022
BLOCK NO.
2

204 XI C COM

 GPS Map Camera



Mumbai, Maharashtra, India

Mangalayatan, Paranjape B Scheme, Road 1, Vile Parle East,
Navpada, Vile Parle East, Vile Parle, Mumbai, Maharashtra
400057, India
Lat 19.105827°
Long 72.852361°
26/03/22 10:27 AM



BLOCK
H.S.C. EXAMINATION, MAR. APRIL - 2022
BLOCK NO.
3

XI B COM 205

GPS Map Camera



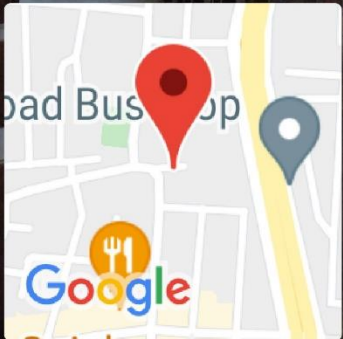
Mumbai, Maharashtra, India
Mangalayatan, Paranjape B Scheme, Road 1, Vile Parle East,
Navpada, Vile Parle East, Vile Parle, Mumbai, Maharashtra
400057, India
Lat 19.105838°
Long 72.852341°
26/03/22 10:26 AM



ER NO.
4

206 XI A COM

GPS Map Camera



Mumbai, Maharashtra, India

Mangalayatan, Paranjape B Scheme, Road 1, Vile Parle East,
Navpada, Vile Parle East, Vile Parle, Mumbai, Maharashtra
400057, India

Lat 19.105825°
Long 72.852358°
26/03/22 10:26 AM



 GPS Map Camera



Mumbai, Maharashtra, India

Mangalayatana, Paranjape B Scheme, Road 1, Vile Parle East, Navpada,
Vile Parle East, Vile Parle, Mumbai, Maharashtra 400057, India

Lat 19.105773°

Long 72.85238°

26/03/22 10:24 AM



ALL THE PPT'S OF BIDDING CONTROL
INTERNAL PROJECT IS MADE
PRACTICAL OF PPT
THEORY IS MADE
PORTION FOR PRACTICAL AND THEORY WILL BE SAME
WHICHEVER TOPIC ENCLOSED IN CLASS

GPS Map Camera



Mumbai, Maharashtra, India
Mangalayatan, Paranjape B Scheme, Road 1, Vile Parle East,
Navpada, Vile Parle East, Vile Parle, Mumbai, Maharashtra
400057, India
Lat 19.105856°
Long 72.852368°
26/03/22 10:30 AM